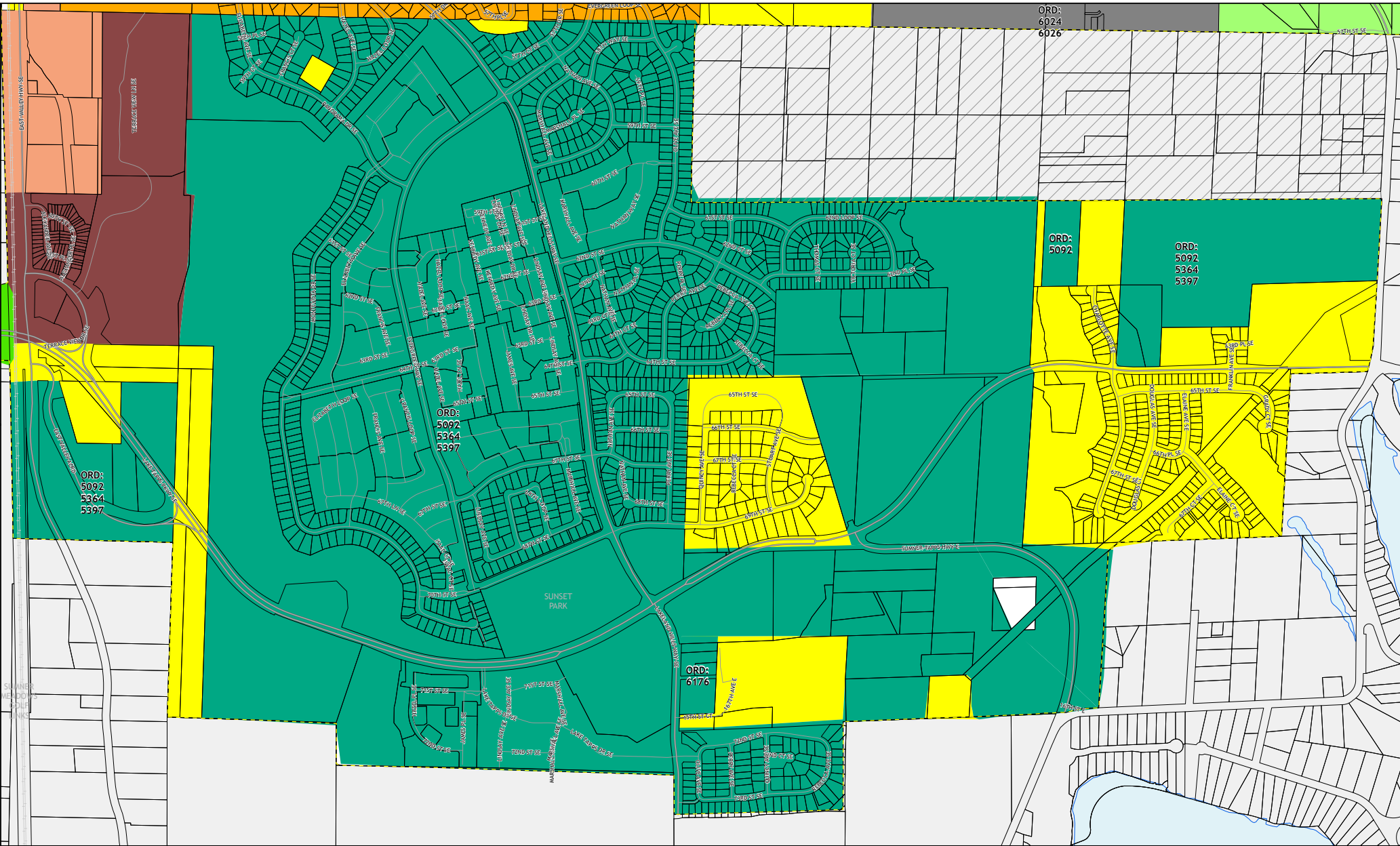














Lakeland Hills South PUD



-  Auburn City Limits
-  Water Features
-  R2/LHR2 Single-Family Residential District
-  PUD Planned Unit Development
-  Parcels
-  RR Residential District
-  C1/LHC1 Light Commercial District
-  Lakeland Hills South PUD
-  Potential Annexation Areas
-  R1/LHR1 Single-Family Residential District
-  P1/LHP1 Public Use District
-  TV Terrace View



Printed On 03/05/09
Map ID: 3340



Information shown is for general reference purposes only and does not necessarily represent exact geographic or cartographic data as required. The City of Auburn makes no warranty as to its accuracy.