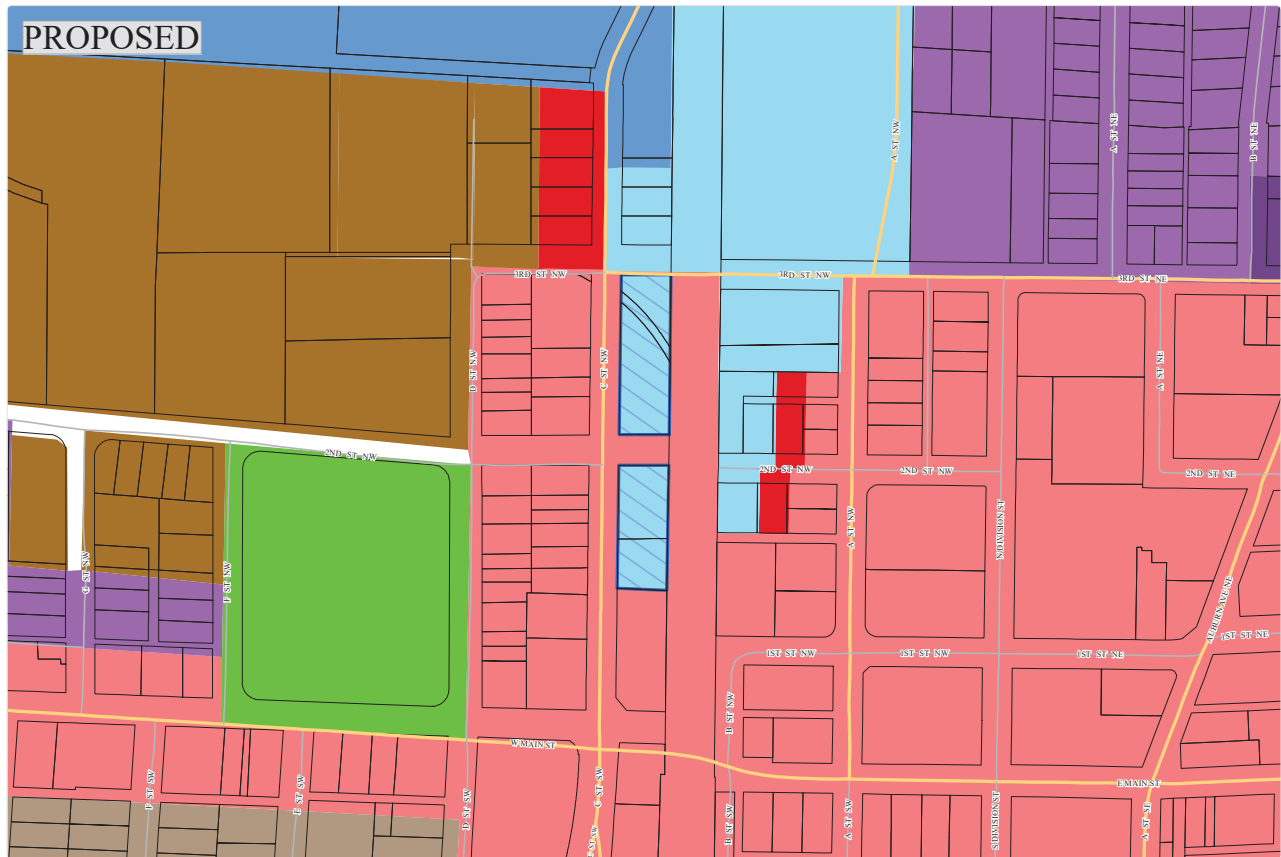
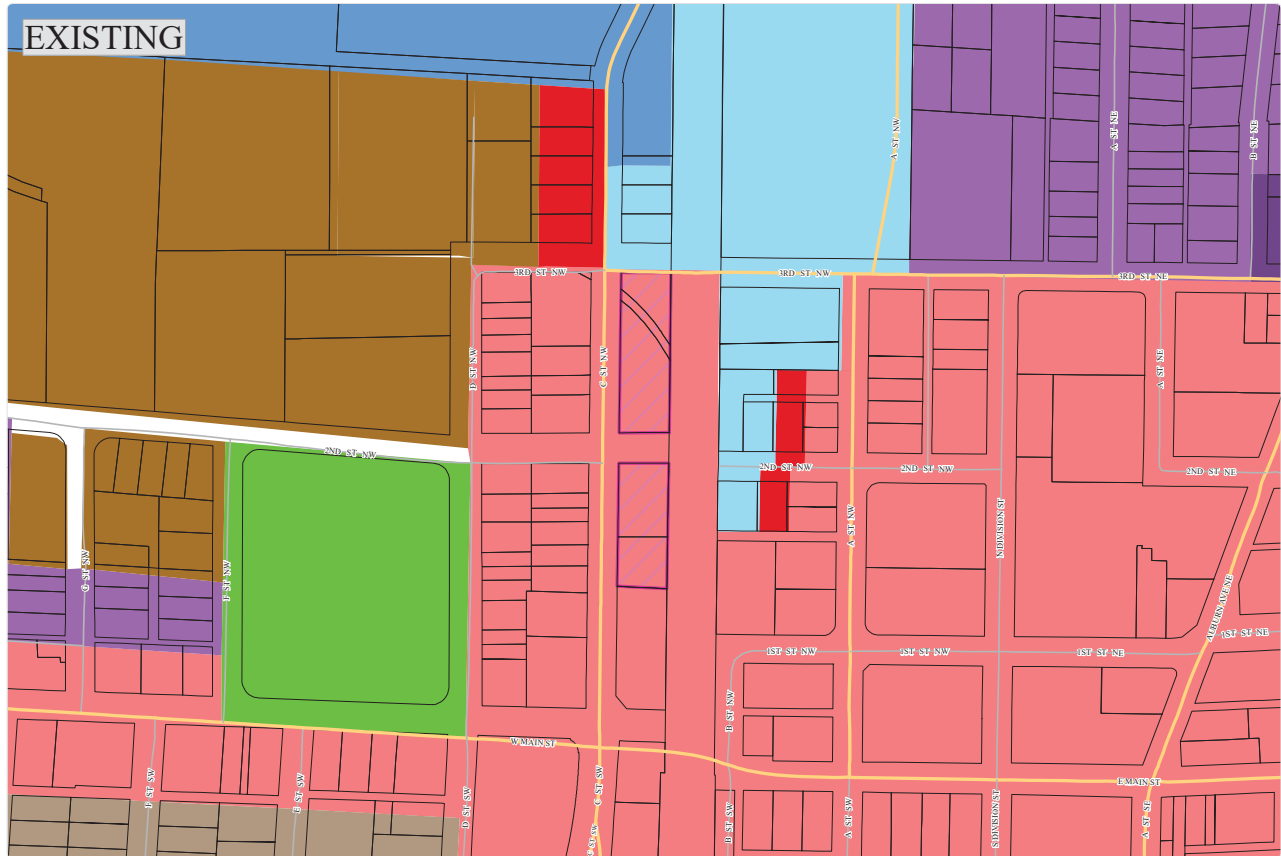










City –Initiated Rezone REZ18-0001 – C ST NW



Zoning

-  C2 Central Business District
-  C3 Heavy Commercial District
-  DUC Downtown Urban Center
-  M1 Light Industrial District
-  P1 Public Use District
-  R20 Residential 20 DU/Acre
-  RO Residential Office District
- RO-H Residential Office District (Hospital)

-  Existing Zoning
-  Proposed Zoning
-  Parcels

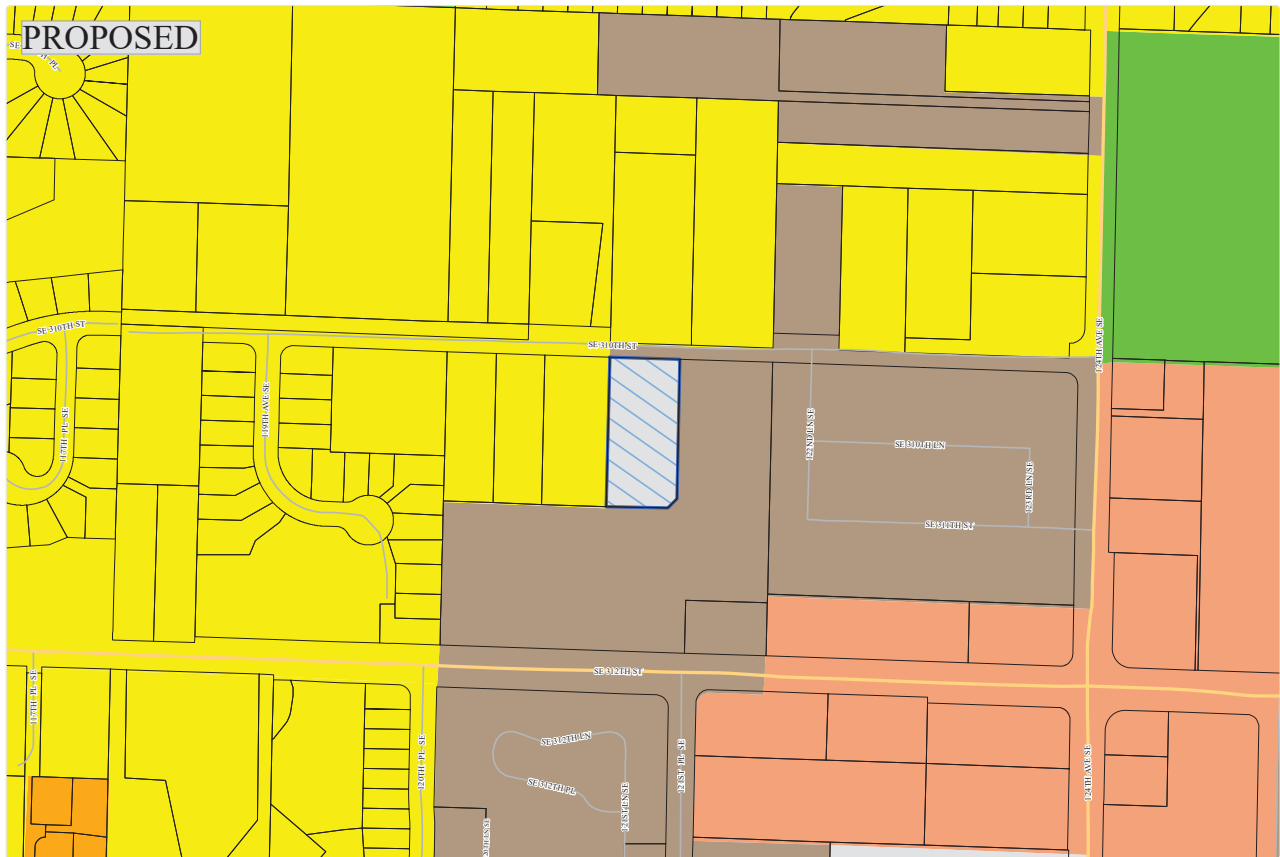
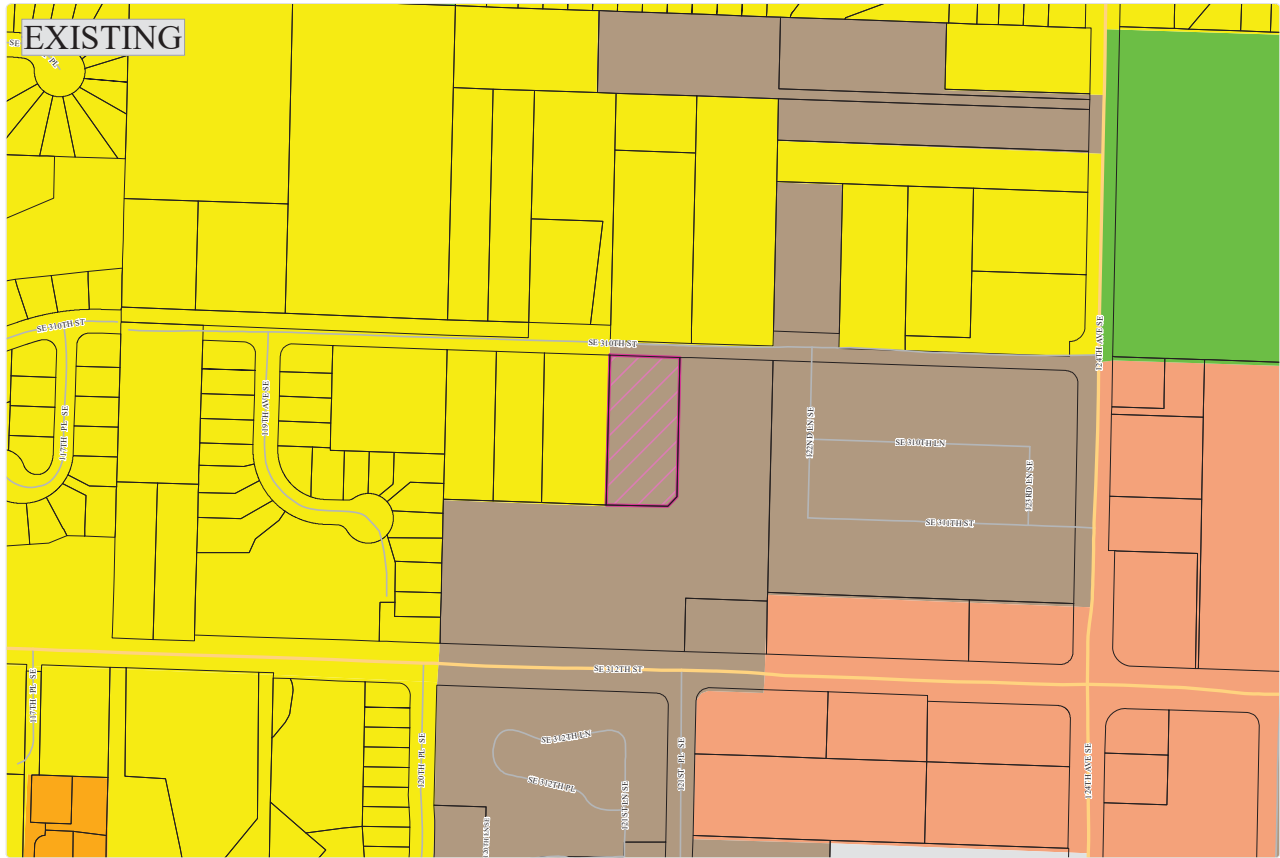
0 80 160 240 320 400
FEET

Printed On: 01/23/2018
Map ID: 5965



Information shown is for general reference purposes only and does not necessarily represent exact geographic or cartographic data as mapped. The City of Auburn makes no warranty as to its accuracy.

City –initiated Rezone REZ18-0001 - SE 310th ST



Zoning

- C1 Light Commercial District
- I Institutional Use District
- P1 Public Use District

- R20 Residential 20 DU/Acre
- R5 Residential 5 DU/Acre
- R7 Residential 7 DU/Acre

- Existing Zoning
- Proposed Zoning
- Parcels



Printed On: 01/23/2018
Map ID: 5966



Information shown is for general reference purposes only and does not necessarily represent exact geographic or cartographic data as mapped. The City of Auburn makes no warranty as to its accuracy.